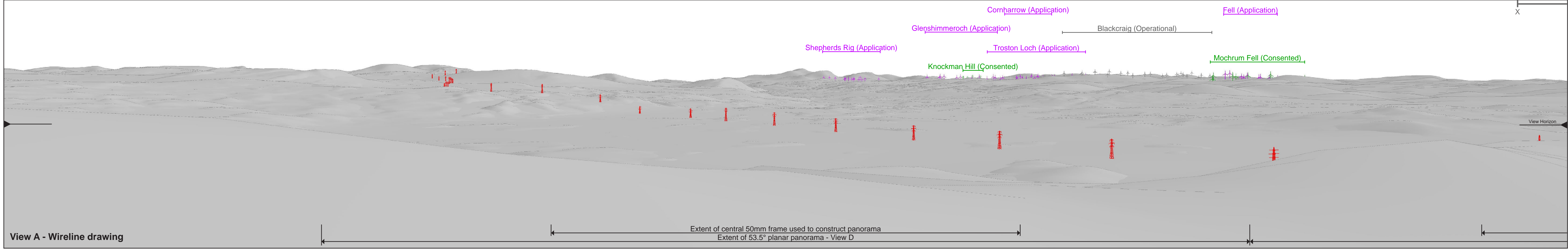




View A - Baseline photograph

This image provides landscape and visual context only




View A - Wireline drawing

OS reference: 268782 E 560683 N	Horizontal field of view: 90° (cylindrical projection)	Camera: Nikon D750	Line Route key: <b>Glenlee to Tongland</b>
AOD: 159 m	Principal distance: 522 mm	Lens: Nikkor AF 50mm f/1.8D	X - Existing 132kv tower removal
Direction of view: 345°	Paper size: 841 x 297 mm (half A1)	Camera height: 1.5 m AGL	
	Correct printed image size: 820 x 260 mm	Date and time: 11/07/2017 12:50	

Figure: 7.49.2

Viewpoint 29: Barstobrick Hill (Neilson's Monument)




OS reference: 268782 E 560683 N	Horizontal field of view: 90° (cylindrical projection)	Camera: Nikon D750	Line Route key: <b>Glenlee to Tongland</b>
AOD: 159 m	Principal distance: 522 mm	Lens: Nikkor AF 50mm f/1.8D	X - Existing 132kv tower removal
Direction of view: 75°	Paper size: 841 x 297 mm (half A1)	Camera height: 1.5 m AGL	
	Correct printed image size: 820 x 260 mm	Date and time: 11/07/2017 12:50	

**Figure: 7.49.3**  
**Viewpoint 29: Barstobrick Hill (Neilson's Monument)**



View C - Baseline photograph

This image provides landscape and visual context only




View C - Wireline drawing

Extent of central 50mm frame used to construct panorama  
Extent of 53.5° planar panorama - View G

OS reference: 268782 E 560683 N	Horizontal field of view: 90° (cylindrical projection)	Camera: Nikon D750	Line Route key: <b>Glenlee to Tongland</b>
AOD: 159 m	Principal distance: 522 mm	Lens: Nikkor AF 50mm f/1.8D	X - Existing 132kv tower removal
Direction of view: 165°	Paper size: 841 x 297 mm (half A1)	Camera height: 1.5 m AGL	
	Correct printed image size: 820 x 260 mm	Date and time: 11/07/2017 12:50	

Figure: 7.49.4

Viewpoint 29: Barstobrick Hill (Neilson's Monument)



View D - Wireline drawing

View flat at a comfortable arm's length

OS reference: 268782 E 560683 N	Horizontal field of view: 53.5° (planar projection)	Camera: Nikon D750	Line Route key: <b>Glenlee to Tongland</b>
AOD: 159 m	Principal distance: 812.5 mm	Lens: Nikkor AF 50mm f/1.8D	X - Existing 132kv tower removal
Direction of view: 345°	Paper size: 841 x 297 mm (half A1)	Camera height: 1.5 m AGL	
	Correct printed image size: 820 x 260 mm	Date and time: 11/07/2017 12:50	

**Figure: 7.49.5**  
**Viewpoint 29: Barstobrick Hill (Neilson's Monument)**




View D - Photomontage

View flat at a comfortable arm's length

OS reference:	268782 E 560683 N	Horizontal field of view:	53.5° (planar projection)	Camera:	Nikon D750
AOD:	159 m	Principal distance:	812.5 mm	Lens:	Nikkor AF 50mm f/1.8D
Direction of view:	345°	Paper size:	841 x 297 mm (half A1)	Camera height:	1.5 m AGL
		Correct printed image size:	820 x 260 mm	Date and time:	11/07/2017 12:50

Figure: 7.49.6  
Viewpoint 29: Barstobrick Hill (Neilson's Monument)




View E - Wireline drawing

View flat at a comfortable arm's length

OS reference:	268782 E 560683 N	Horizontal field of view:	53.5° (planar projection)	Camera:	Nikon D750	Line Route key:	Glenlee to Tongland
AOD:	159 m	Principal distance:	812.5 mm	Lens:	Nikkor AF 50mm f/1.8D	X - Existing 132kv tower	removal
Direction of view:	38.5°	Paper size:	841 x 297 mm (half A1)	Camera height:	1.5 m AGL		
		Correct printed image size:	820 x 260 mm	Date and time:	11/07/2017 12:50		

Figure: 7.49.7  
Viewpoint 29: Barstobrick Hill (Neilson's Monument)




View E - Photomontage

View flat at a comfortable arm's length

OS reference:	268782 E 560683 N	Horizontal field of view:	53.5° (planar projection)	Camera:	Nikon D750
AOD:	159 m	Principal distance:	812.5 mm	Lens:	Nikkor AF 50mm f/1.8D
Direction of view:	38.5°	Paper size:	841 x 297 mm (half A1)	Camera height:	1.5 m AGL
		Correct printed image size:	820 x 260 mm	Date and time:	11/07/2017 12:50

Figure: 7.49.8  
Viewpoint 29: Barstobrick Hill (Neilson's Monument)



View F - Wireline drawing

View flat at a comfortable arm's length

OS reference: 268782 E 560683 N	Horizontal field of view: 53.5° (planar projection)	Camera: Nikon D750	Line Route key: <b>Glenlee to Tongland</b>
AOD: 159 m	Principal distance: 812.5 mm	Lens: Nikkor AF 50mm f/1.8D	X - Existing 132kv tower removal
Direction of view: 92°	Paper size: 841 x 297 mm (half A1)	Camera height: 1.5 m AGL	
	Correct printed image size: 820 x 260 mm	Date and time: 11/07/2017 12:50	

**Figure: 7.49.9**  
**Viewpoint 29: Barstobrick Hill (Neilson's Monument)**






View F - Photomontage

View flat at a comfortable arm's length

OS reference:	268782 E 560683 N	Horizontal field of view:	53.5° (planar projection)	Camera:	Nikon D750
AOD:	159 m	Principal distance:	812.5 mm	Lens:	Nikkor AF 50mm f/1.8D
Direction of view:	92°	Paper size:	841 x 297 mm (half A1)	Camera height:	1.5 m AGL
		Correct printed image size:	820 x 260 mm	Date and time:	11/07/2017 12:50

Figure: 7.49.10  
Viewpoint 29: Barstobrick Hill (Neilson's Monument)



View G - Wireline drawing

View flat at a comfortable arm's length

OS reference: 268782 E 560683 N	Horizontal field of view: 53.5° (planar projection)	Camera: Nikon D750	Line Route key: <b>Glenlee to Tongland</b>
AOD: 159 m	Principal distance: 812.5 mm	Lens: Nikkor AF 50mm f/1.8D	X - Existing 132kv tower removal
Direction of view: 145.5°	Paper size: 841 x 297 mm (half A1)	Camera height: 1.5 m AGL	
	Correct printed image size: 820 x 260 mm	Date and time: 11/07/2017 12:50	

Figure: 7.49.11  
Viewpoint 29: Barstobrick Hill (Neilson's Monument)



View G - Photomontage

View flat at a comfortable arm's length

OS reference:	268782 E 560683 N	Horizontal field of view:	53.5° (planar projection)	Camera:	Nikon D750
AOD:	159 m	Principal distance:	812.5 mm	Lens:	Nikkor AF 50mm f/1.8D
Direction of view:	145.5°	Paper size:	841 x 297 mm (half A1)	Camera height:	1.5 m AGL
		Correct printed image size:	820 x 260 mm	Date and time:	11/07/2017 12:50

Figure: 7.49.12  
Viewpoint 29: Barstobrick Hill (Neilson's Monument)